

Mag 12.00  
Fri Jun 29 06:53 2012

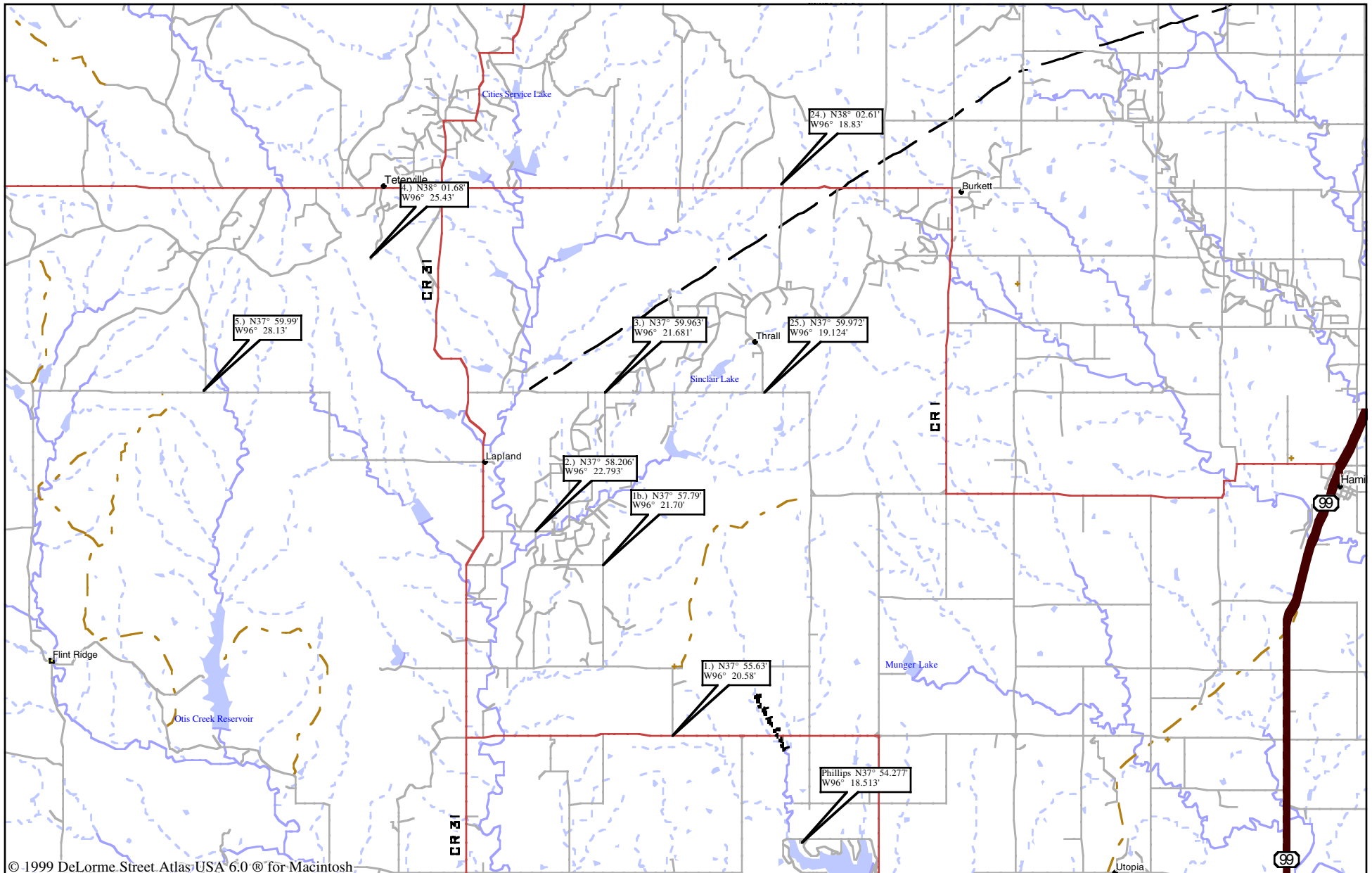
Scale 1:125,000 (at center)

2 Miles

2 KM

Local Road  
Major Connector

Primary State Route  
Trail



Mag 12.00  
Fri Jun 29 06:55 2012

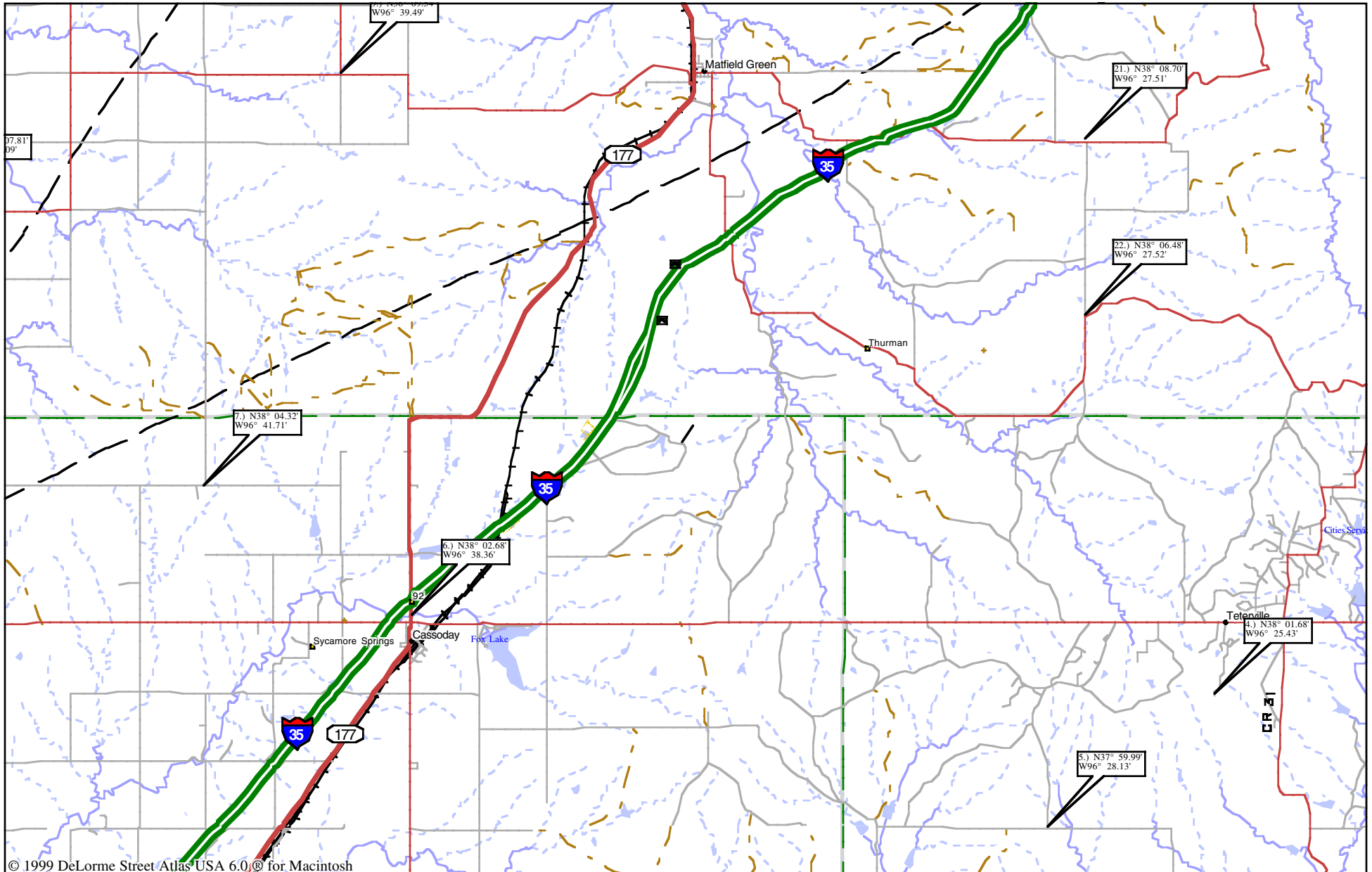
Scale 1:125,000 (at center)

2 Miles

2 KM

Local Road  
Major Connector

State Route  
Trail



Mag 12.00  
Fri Jun 29 06:56 2012

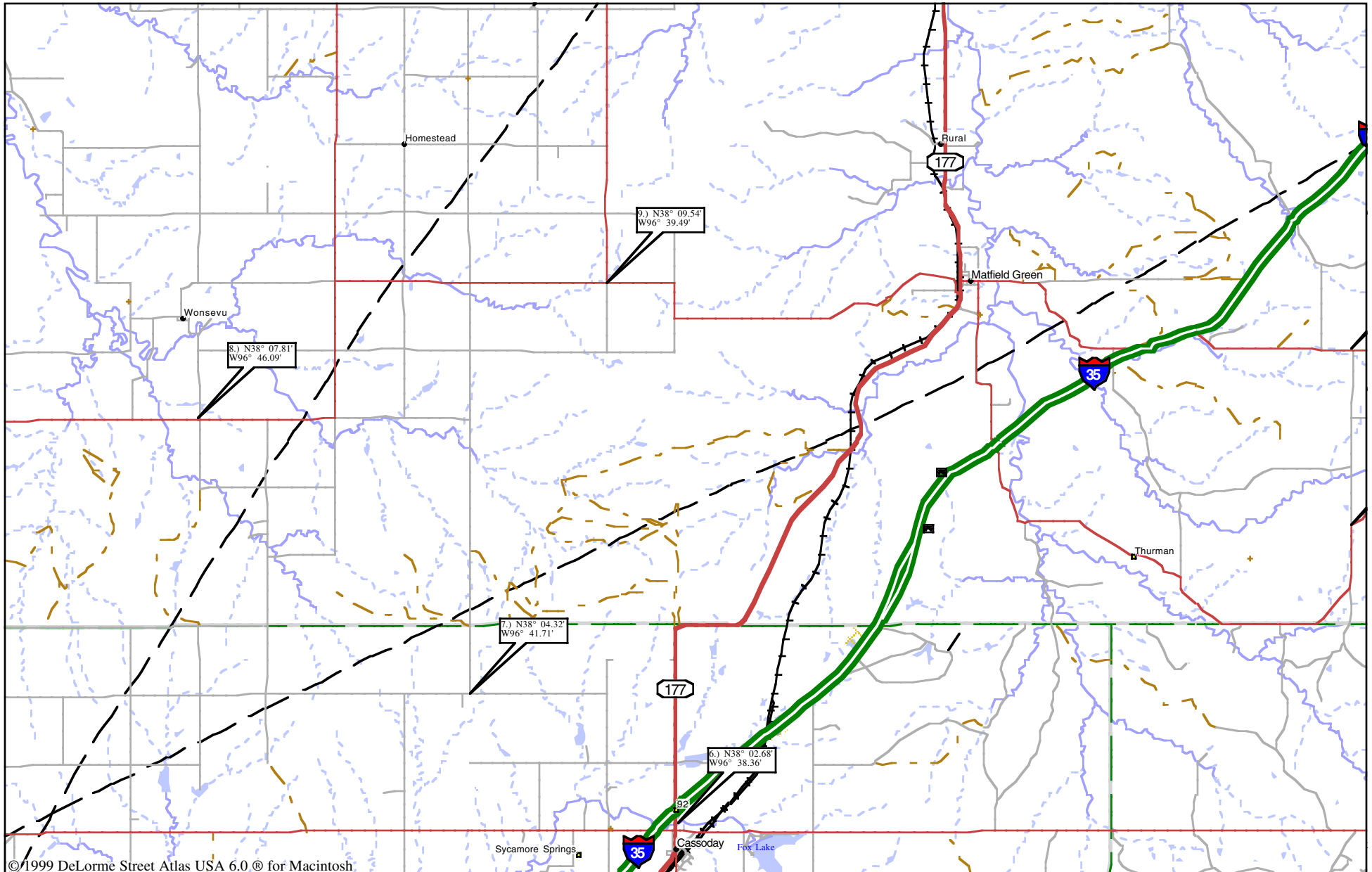
Scale 1:125,000 (at center)

2 Miles

2 KM

Local Road  
Major Connector

State Route  
Trail



Mag 12.00  
Fri Jun 29 06:57 2012

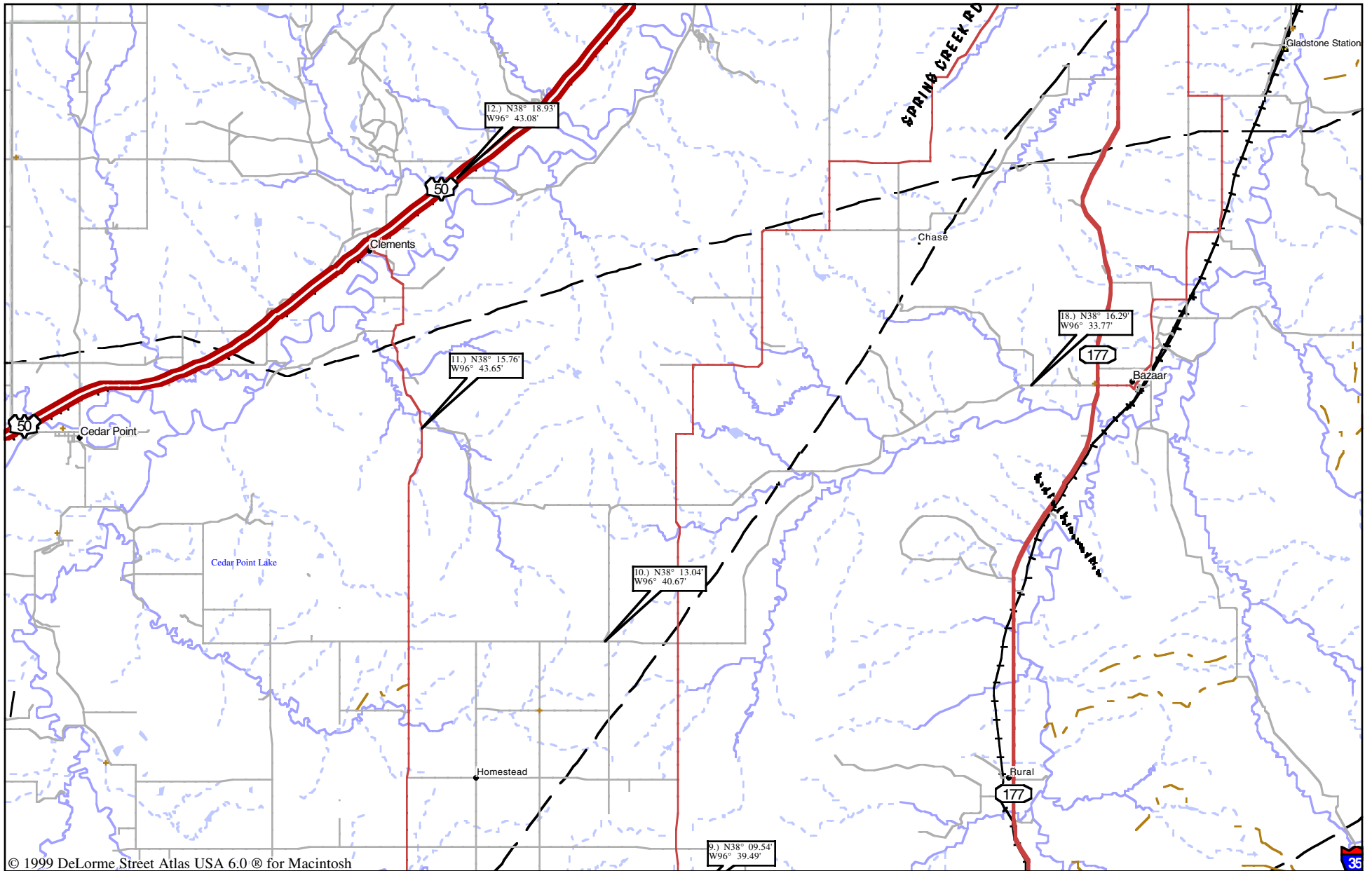
Scale 1:125,000 (at center)

2 Miles

2 KM

Local Road  
Major Connector

State Route  
Trail



Mag 12.00  
Fri Jun 29 06:58 2012

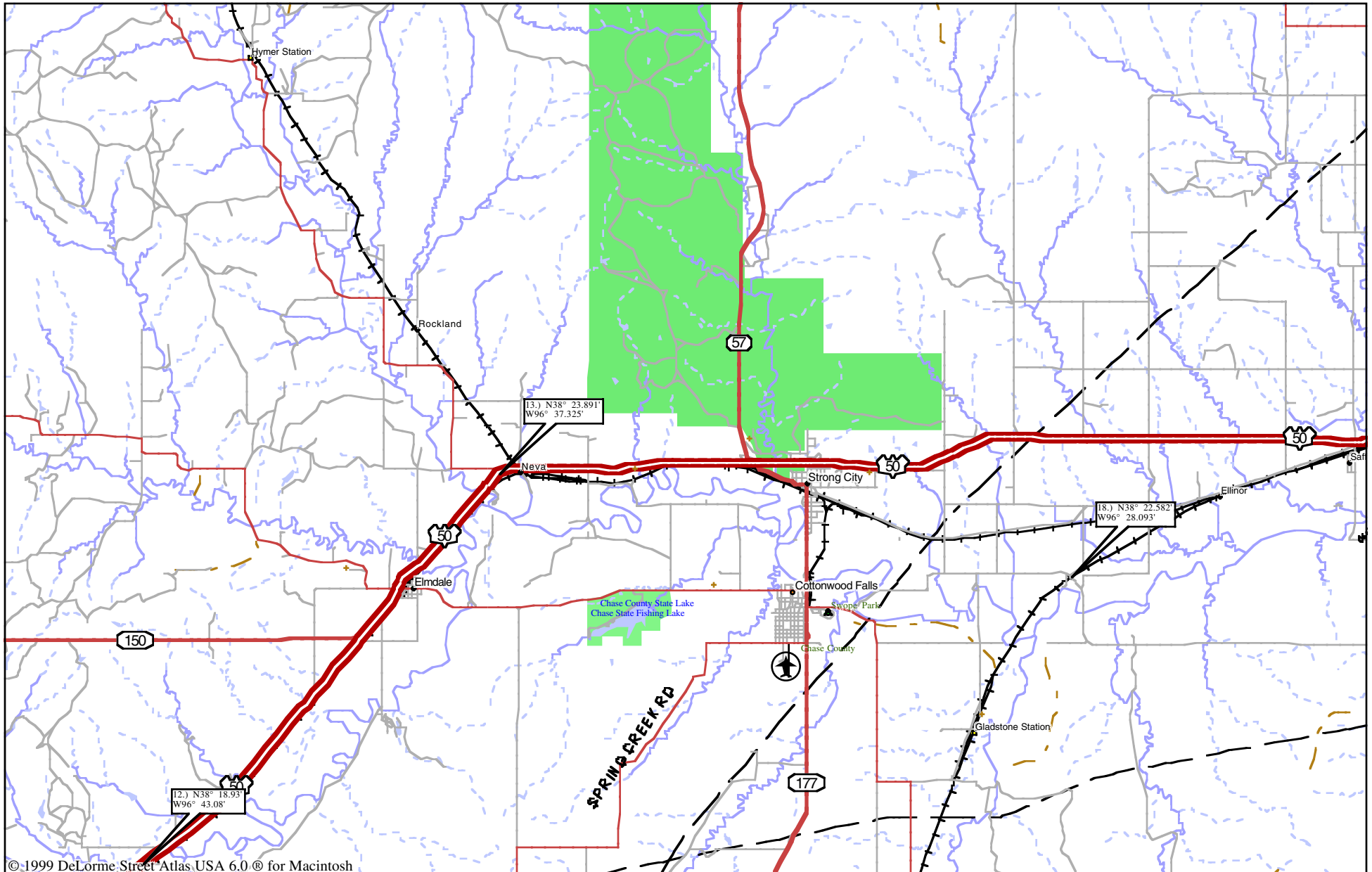
Scale 1:125,000 (at center)

2 Miles

2 KM

Local Road  
Major Connector

State Route  
Trail



Mag 12.00  
Fri Jun 29 06:59 2012

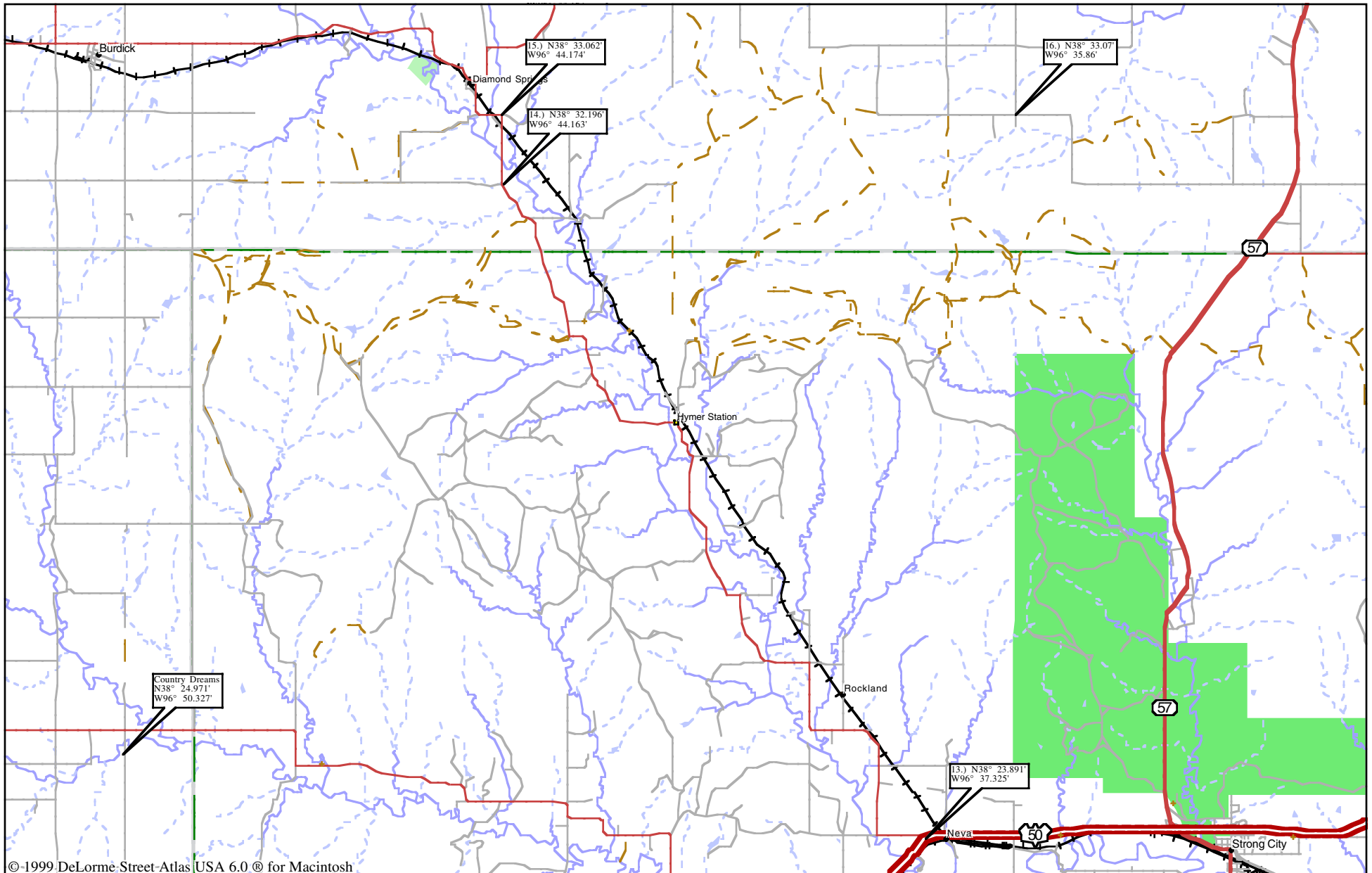
Scale 1:125,000 (at center)

2 Miles

2 KM

Local Road  
Major Connector

State Route  
Trail



Mag 12.00  
Fri Jun 29 07:00 2012

Scale 1:125,000 (at center)

2 Miles

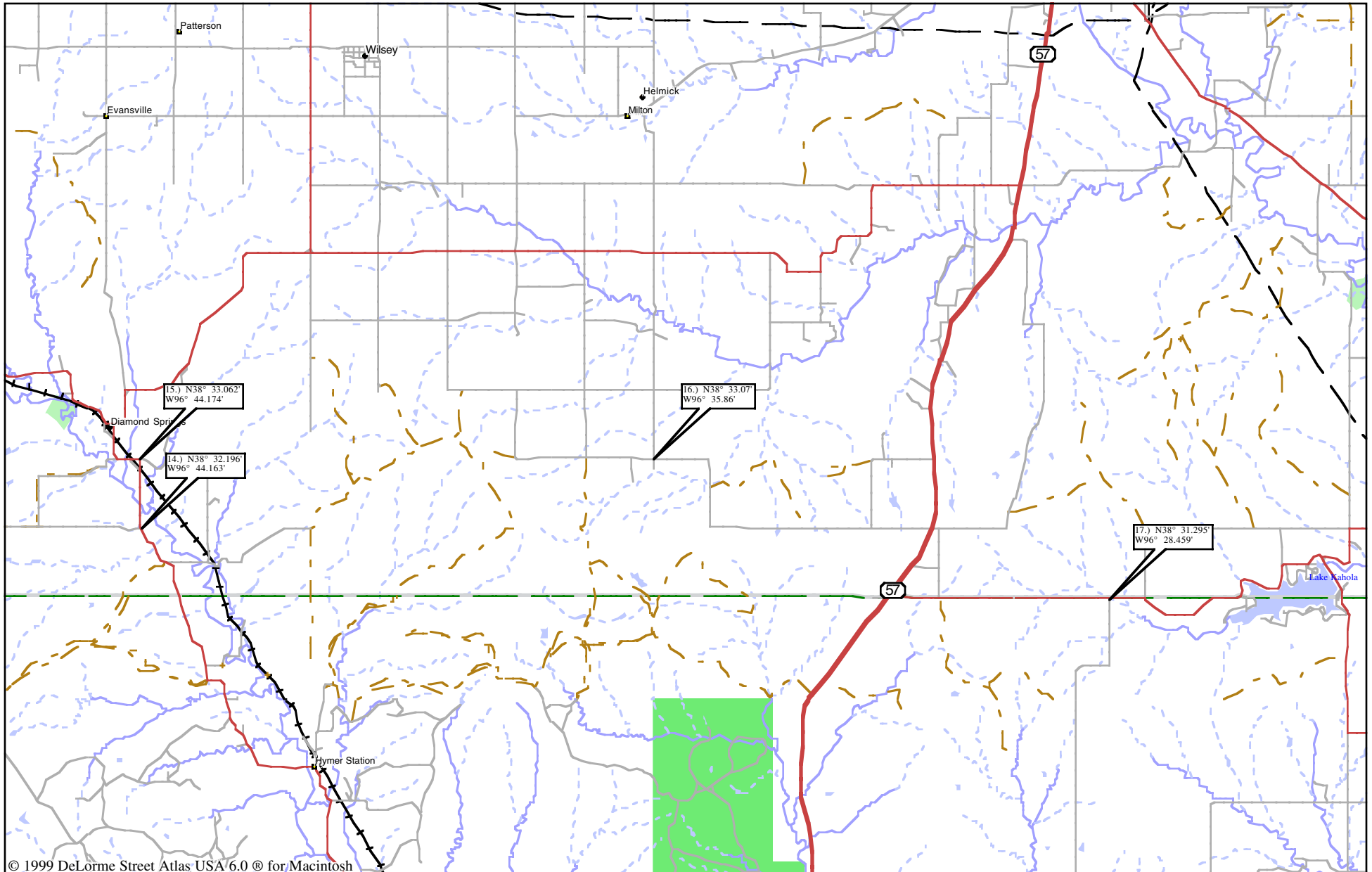
2 KM

Local Road

Major Connector

State Route

Trail



Mag 12.00  
Fri Jun 29 07:01 2012

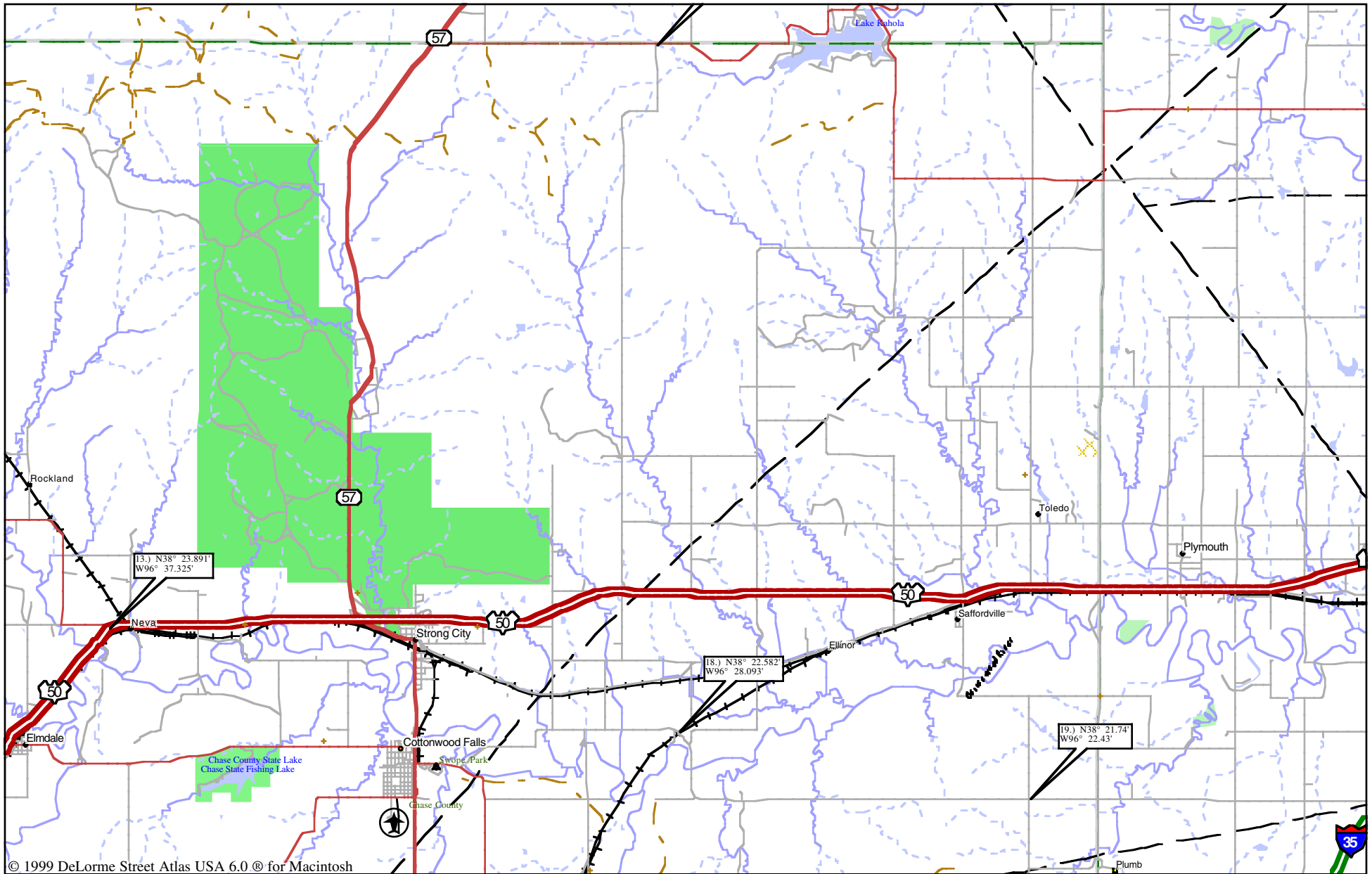
Scale 1:125,000 (at center)

2 Miles

2 KM

Local Road  
Major Connector

State Route  
Trail





Mag 12.00  
Fri Jun 29 07:02 2012

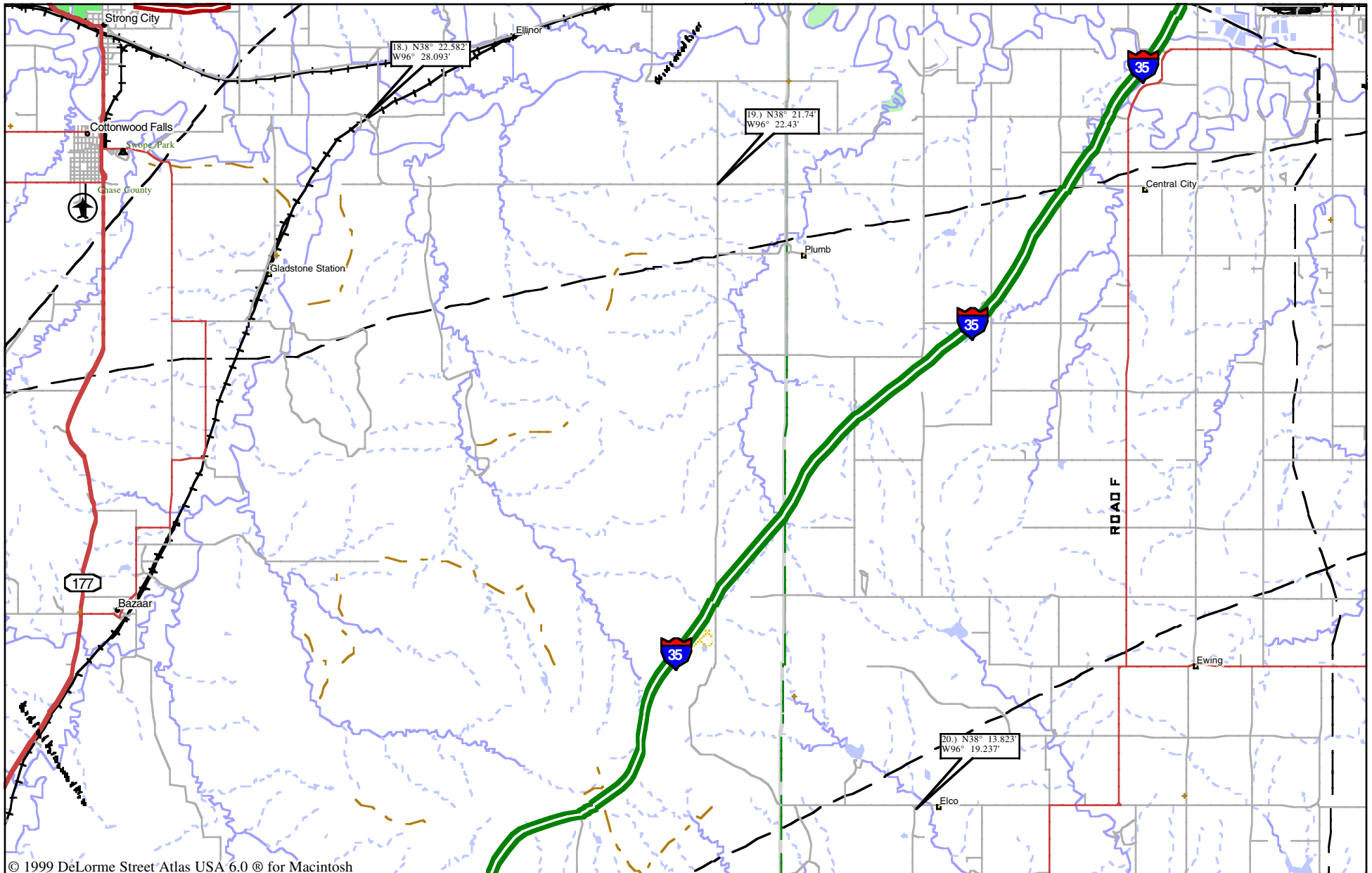
Scale 1:125,000 (at center)

2 Miles

2 KM

Local Road  
Major Connector

State Route  
Trail



Mag 12.00  
Fri Jun 29 07:03 2012

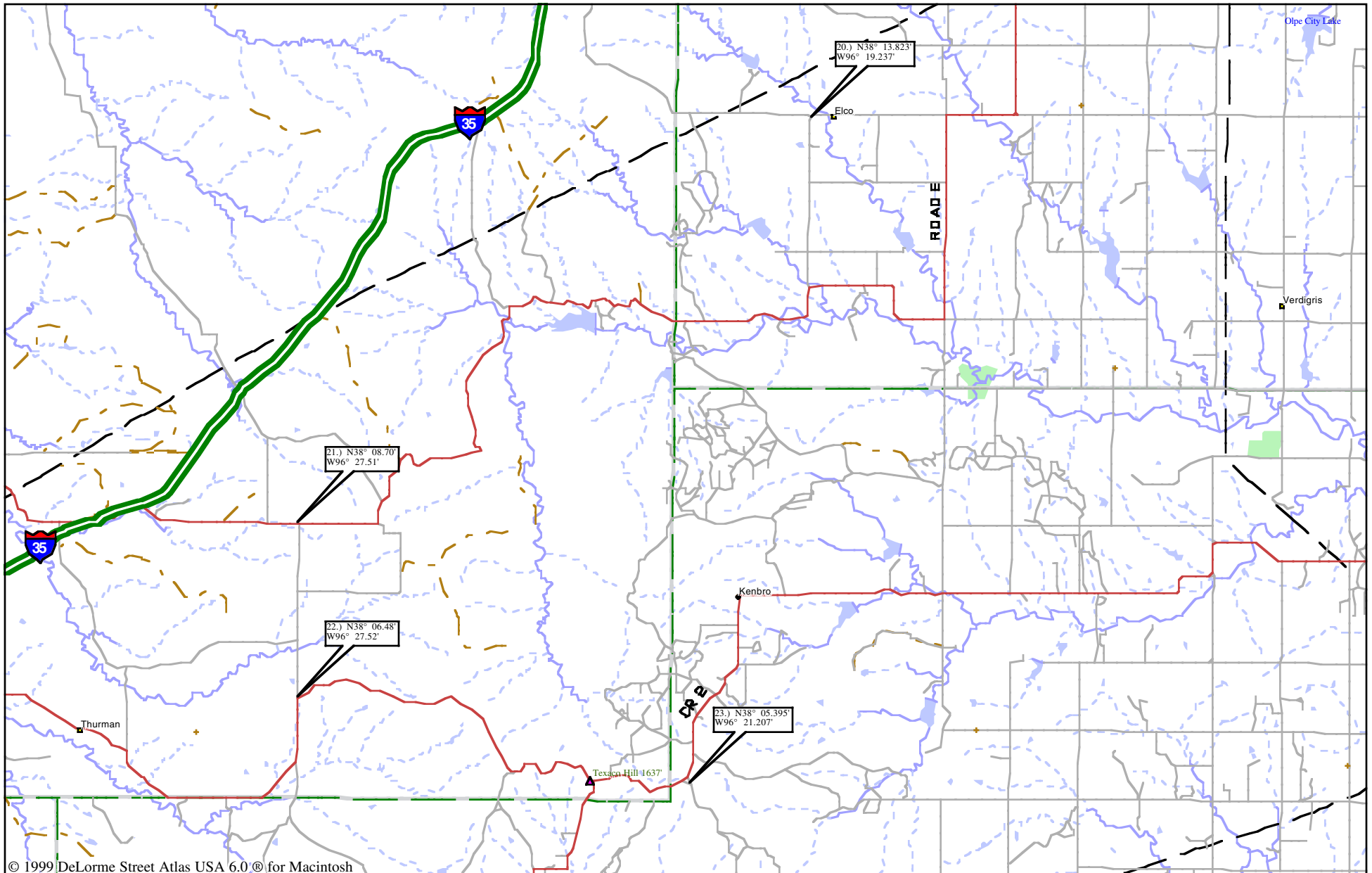
Scale 1:125,000 (at center)

2 Miles

2 KM

— Local Road  
— Major Connector

- - - Trail  
— Toll Highway



Mag 12.00  
Fri Jun 29 07:03 2012

Scale 1:125,000 (at center)

2 Miles

2 KM

Local Road  
Major Connector

Primary State Route  
Trail

