

Mag 10.00  
Wed Apr 09 10:33 2008

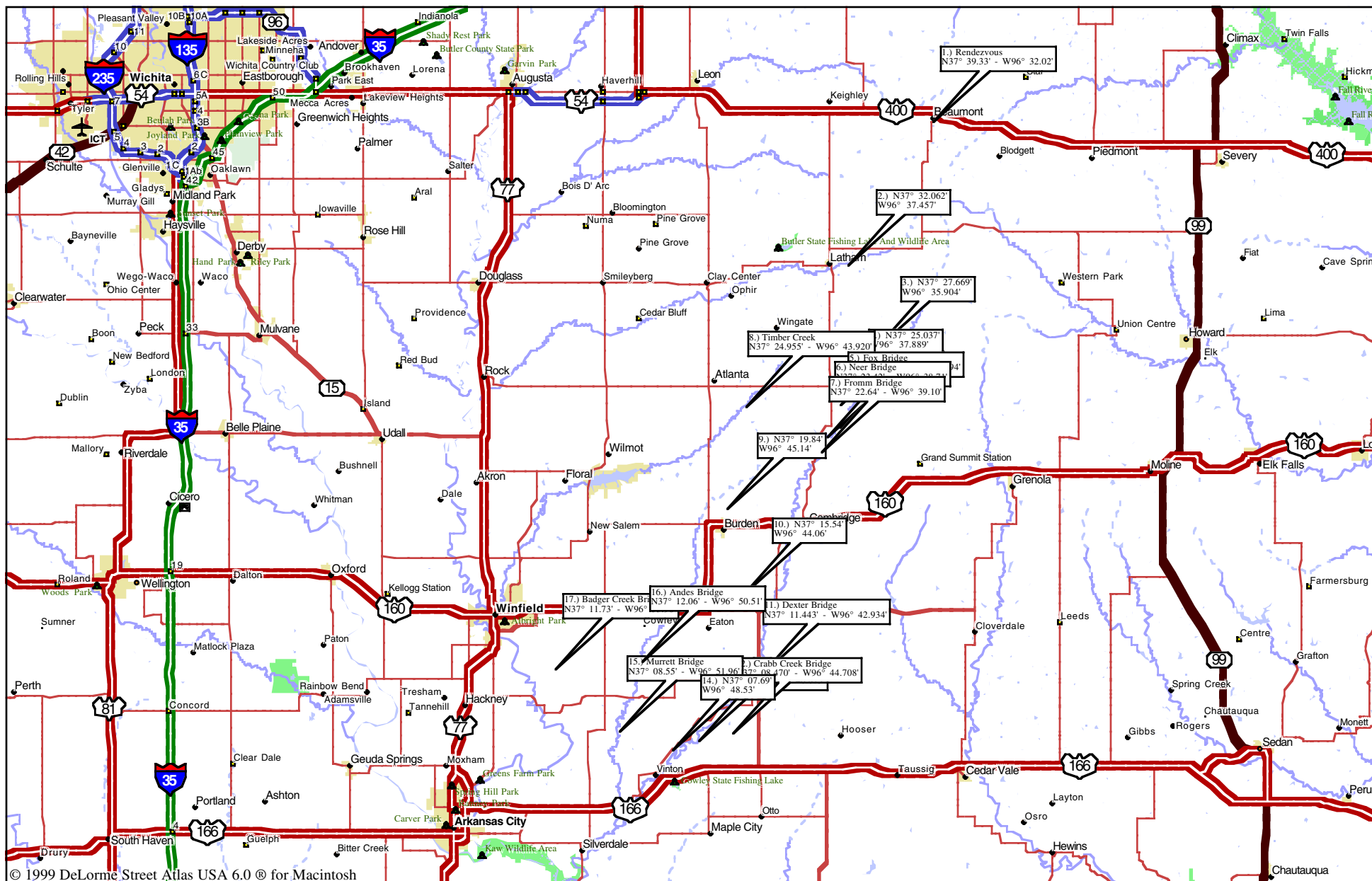
Scale 1:500,000 (at center)

10 Miles

10 KM

Major Connector  
State Route

Primary State Route  
Interstate/Limited Access



Mag 12.00  
Wed Apr 23 09:18 2008

Scale 1:125,000 (at center)

2 Miles

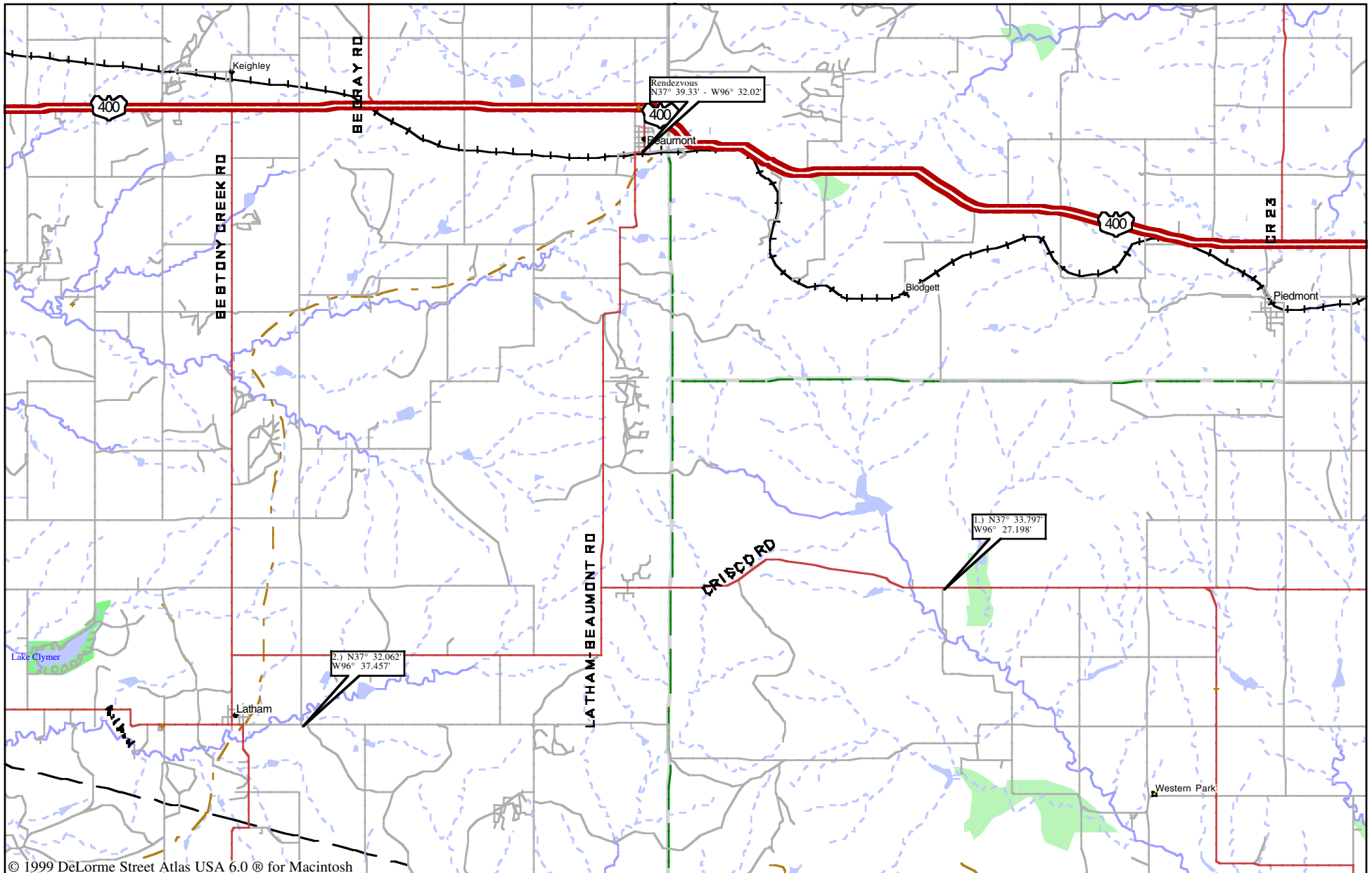
2 KM

Local Road

Major Connector

Trail

US Highway



Mag 12.00  
Tue Apr 08 12:17 2008

Scale 1:125,000 (at center)

2 Miles

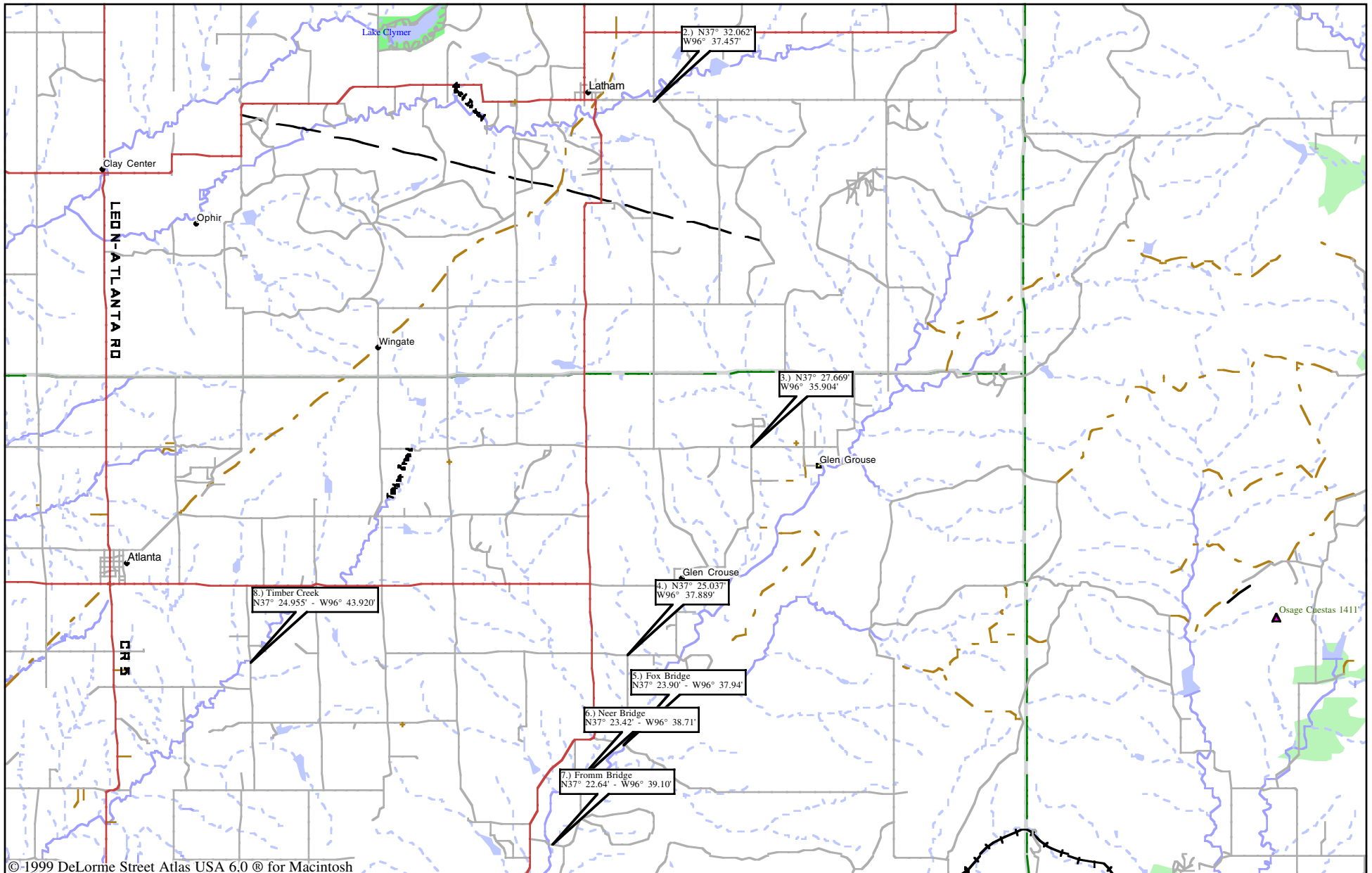
2 KM

Local Road

Major Connector

Trail

US Highway



Mag 12.00  
Tue Apr 08 12:18 2008

Scale 1:125,000 (at center)

2 Miles

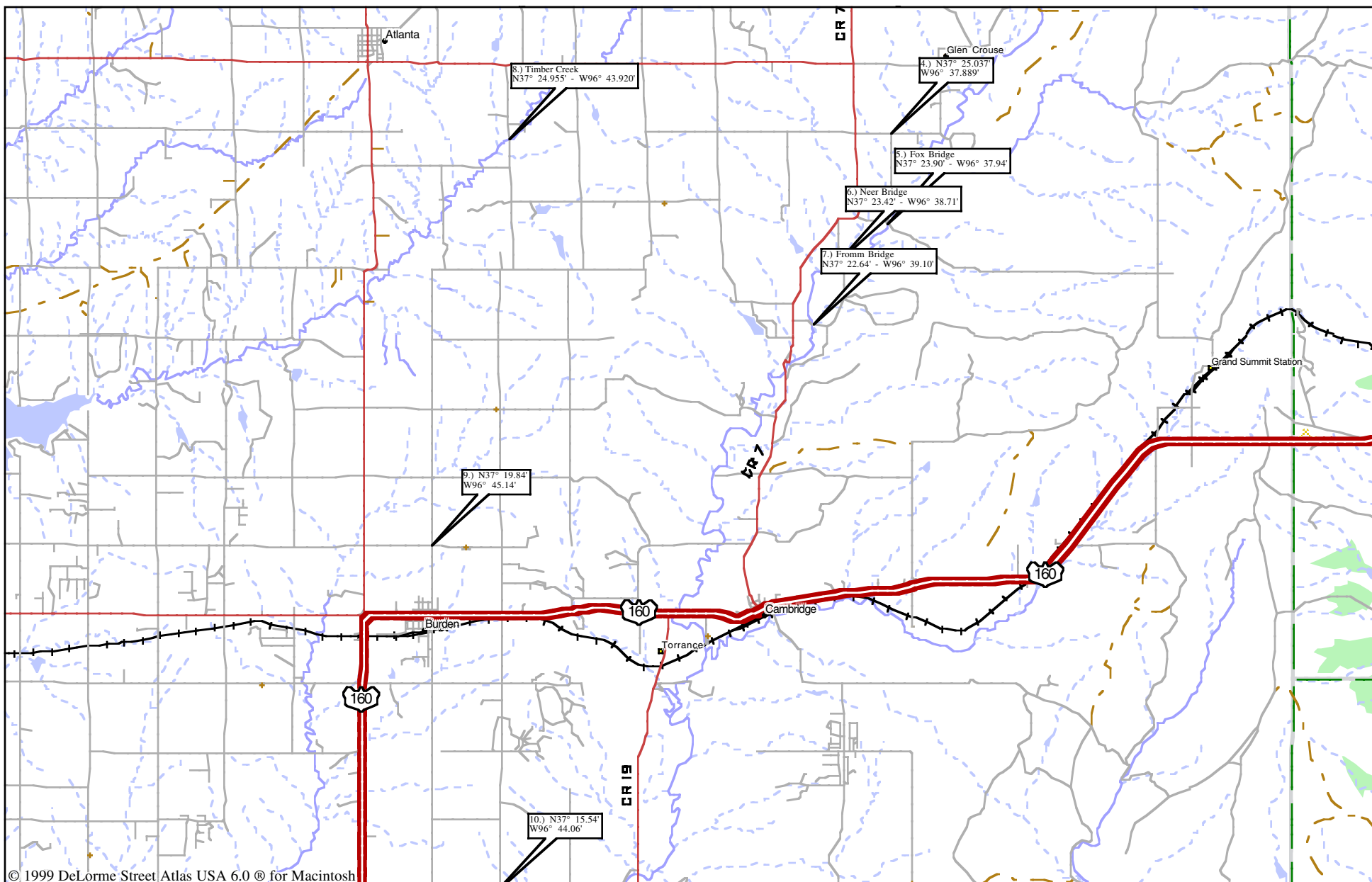
2 KM

Local Road

Major Connector

Trail

US Highway



Mag 12.00  
Tue Apr 08 12:19 2008

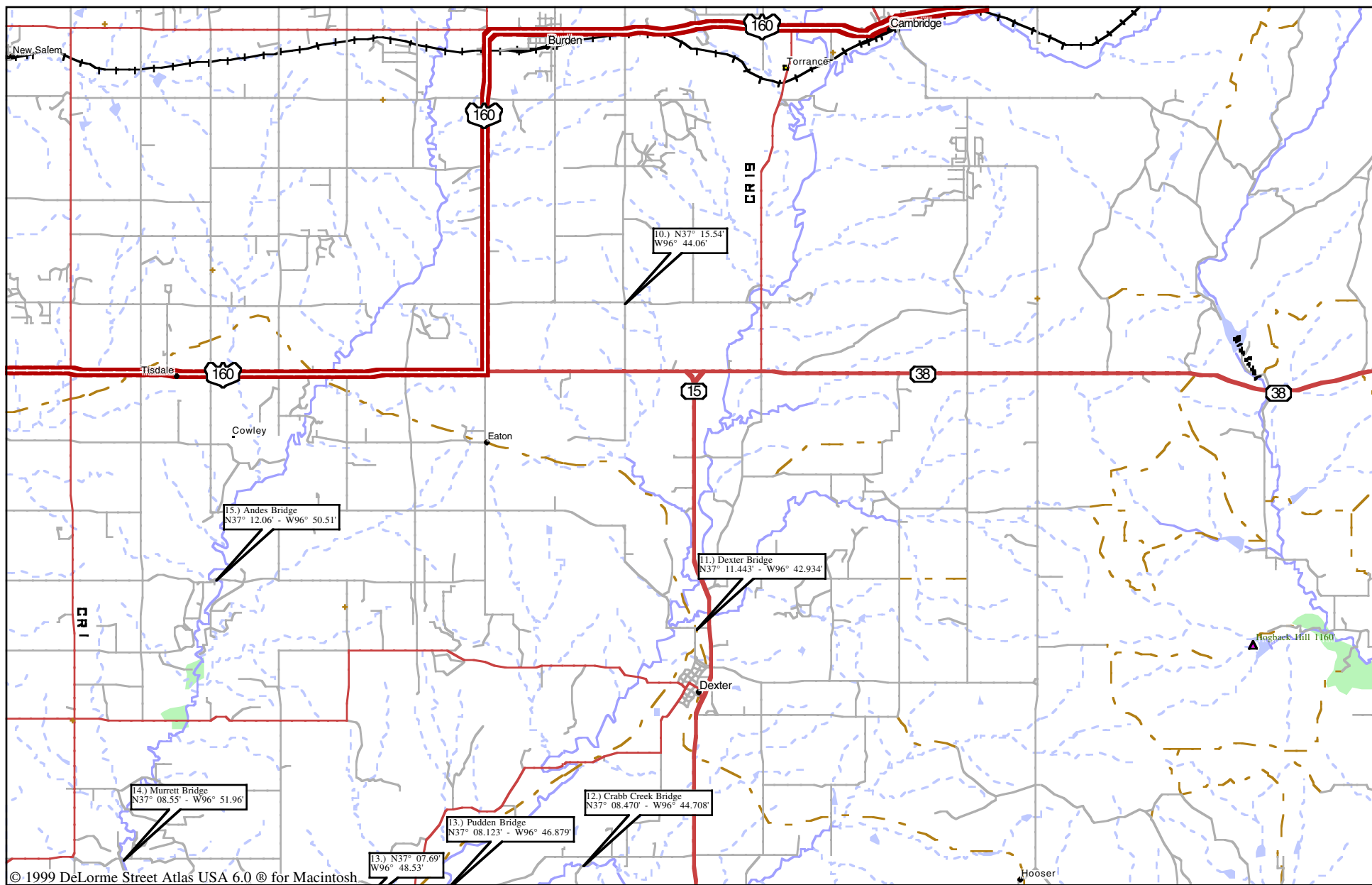
Scale 1:125,000 (at center)

2 Miles

2 KM

Local Road  
Major Connector

State Route  
Trail



Mag 12.00  
Wed Apr 09 10:34 2008

Scale 1:125,000 (at center)

2 Miles

2 KM

Local Road  
Major Connector

State Route  
Trail

