


Mag 10.00
Thu Aug 13 20:05 2015

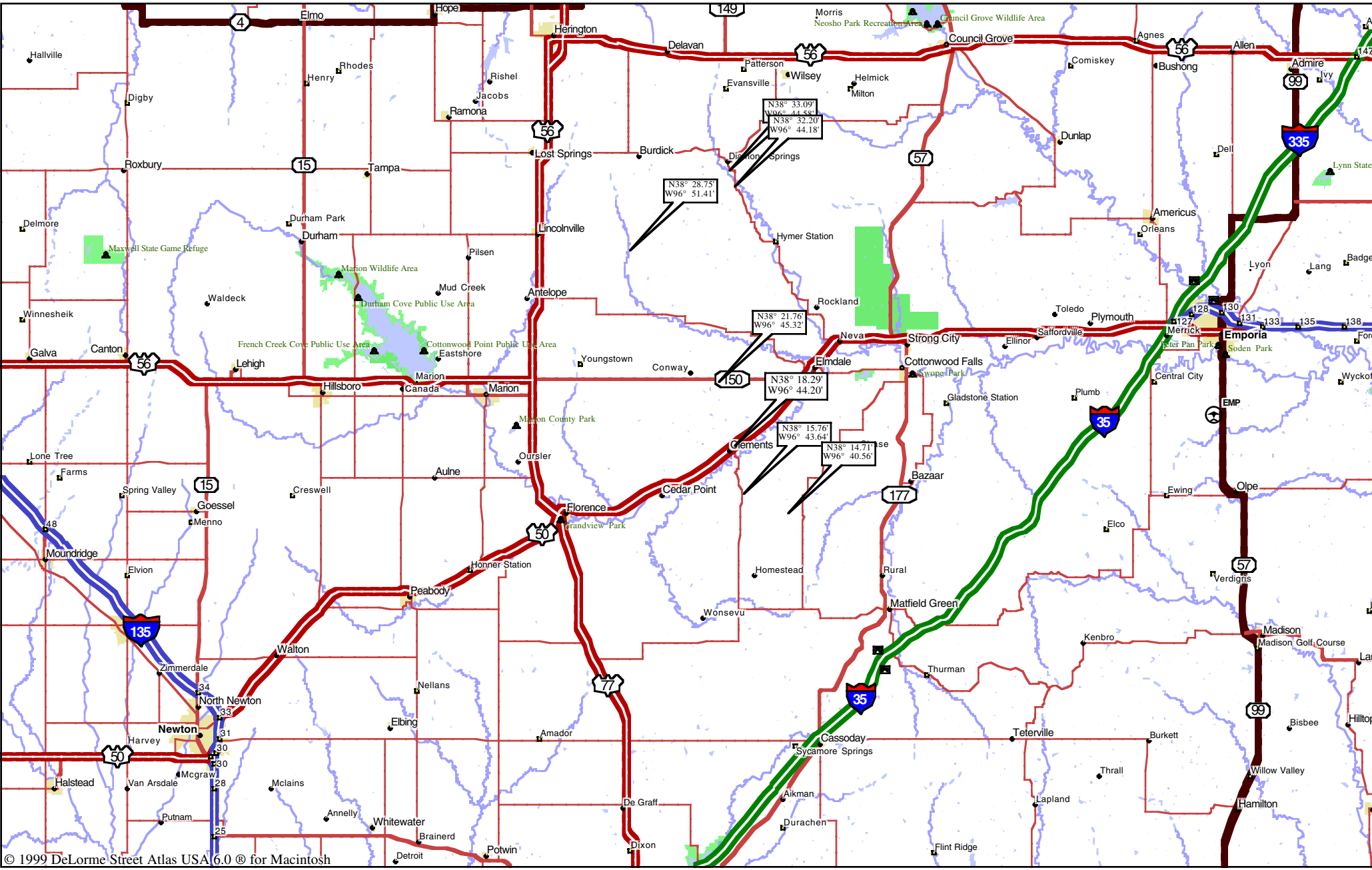
Scale 1:500,000 (at center)



Major Connector
State Route

Primary State Route
Interstate/Limited Access

Toll Highway
US Highway



Mag 12.00
Thu Aug 13 20:06 2015

Scale 1:125,000 (at center)

2 Miles

2 KM

Local Road

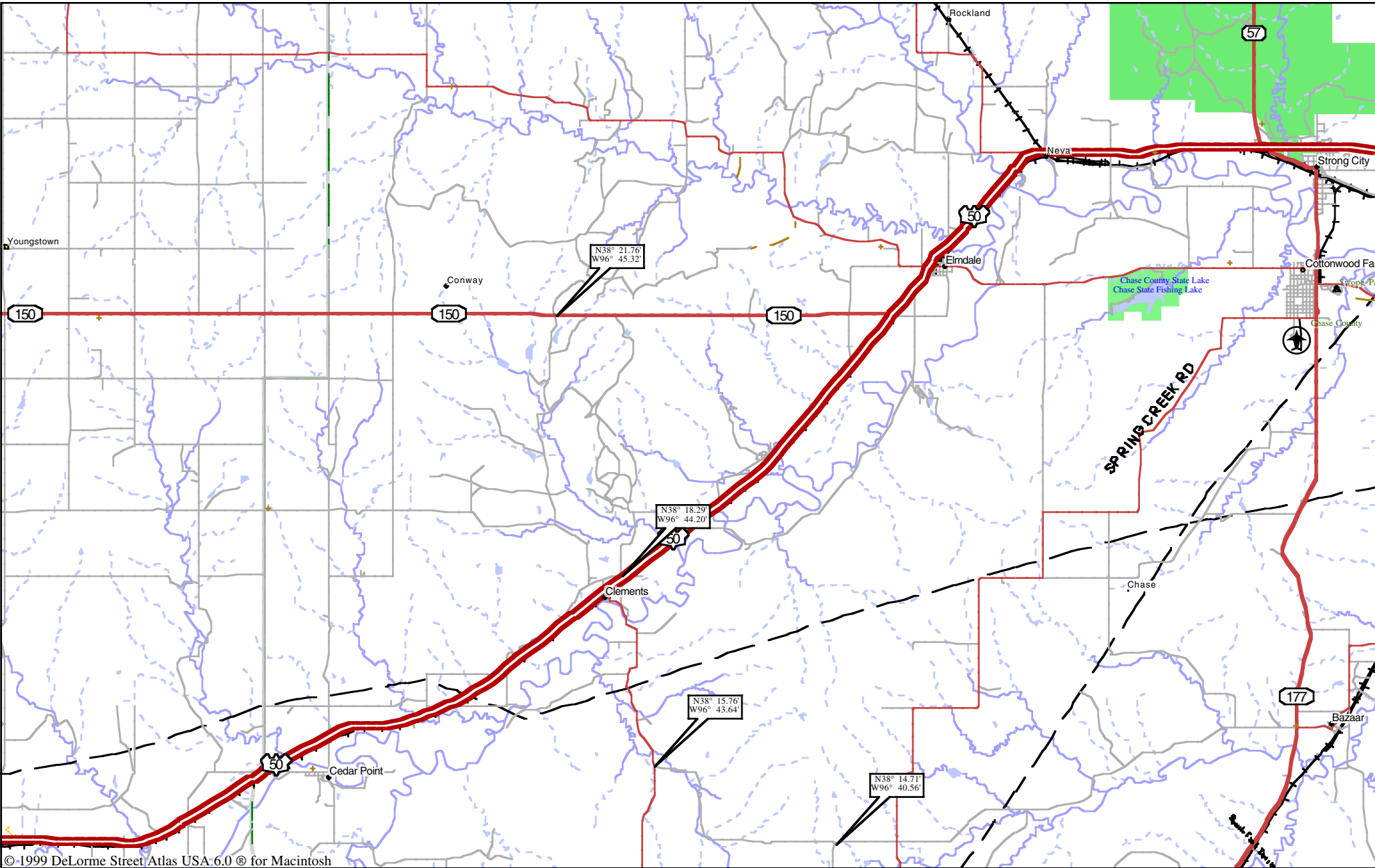
Major Connector

State Route

Trail

US Highway

Utility/Pipe



Mag 12.00
Thu Aug 13 20:07 2015

Scale 1:150,000 (at center)

2 Miles

5 KM

Local Road

Major Connector

State Route

Trail

US Highway

Railroad

